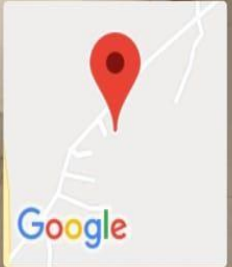




GPS Map Camera

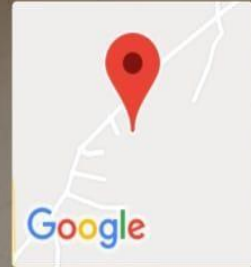


Ghulewadi, Maharashtra, India
NH60, Ghulewadi, Maharashtra 422608, India
Lat 19.653882°
Long 74.162827°
11/10/21 10:29 AM

PANTRY FOR STAFF



GPS Map Camera



Ghulewadi, Maharashtra, India
NH60, Ghulewadi, Maharashtra 422608, India
Lat 19.653869°
Long 74.162905°
11/10/21 10:18 AM


LADIES TOILET



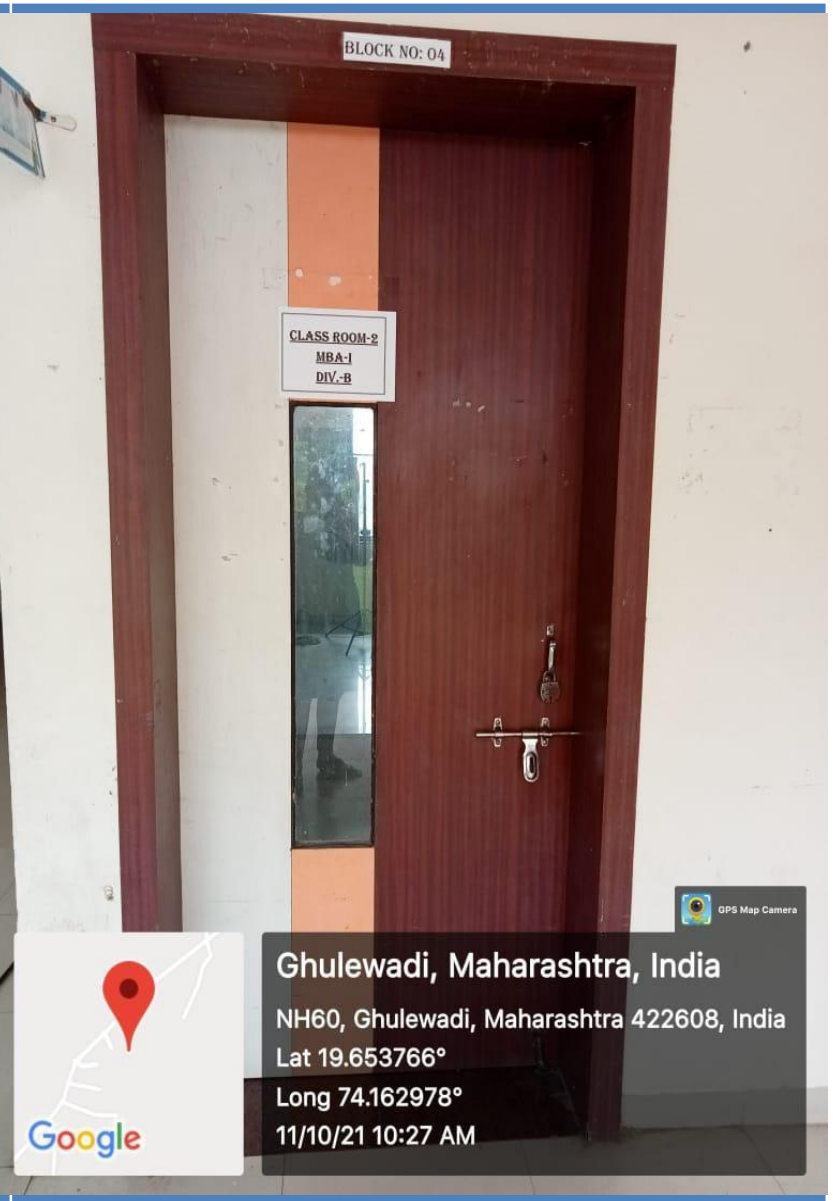
COMPUTER LAB




PLACEMENT OFFICE



CLASSROOM –III(MBA-II,DIV.-A)

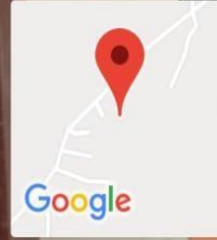
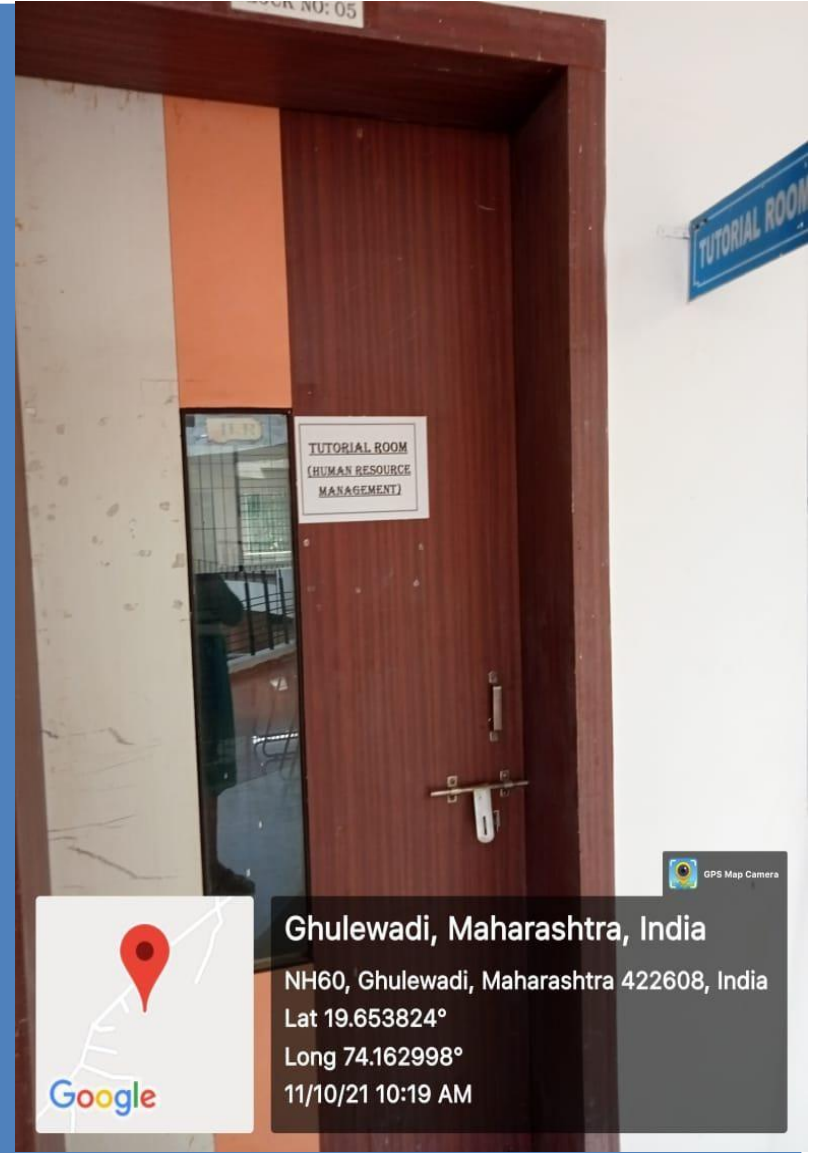


CLASS ROOM-I(MBA – I) DIV.-A



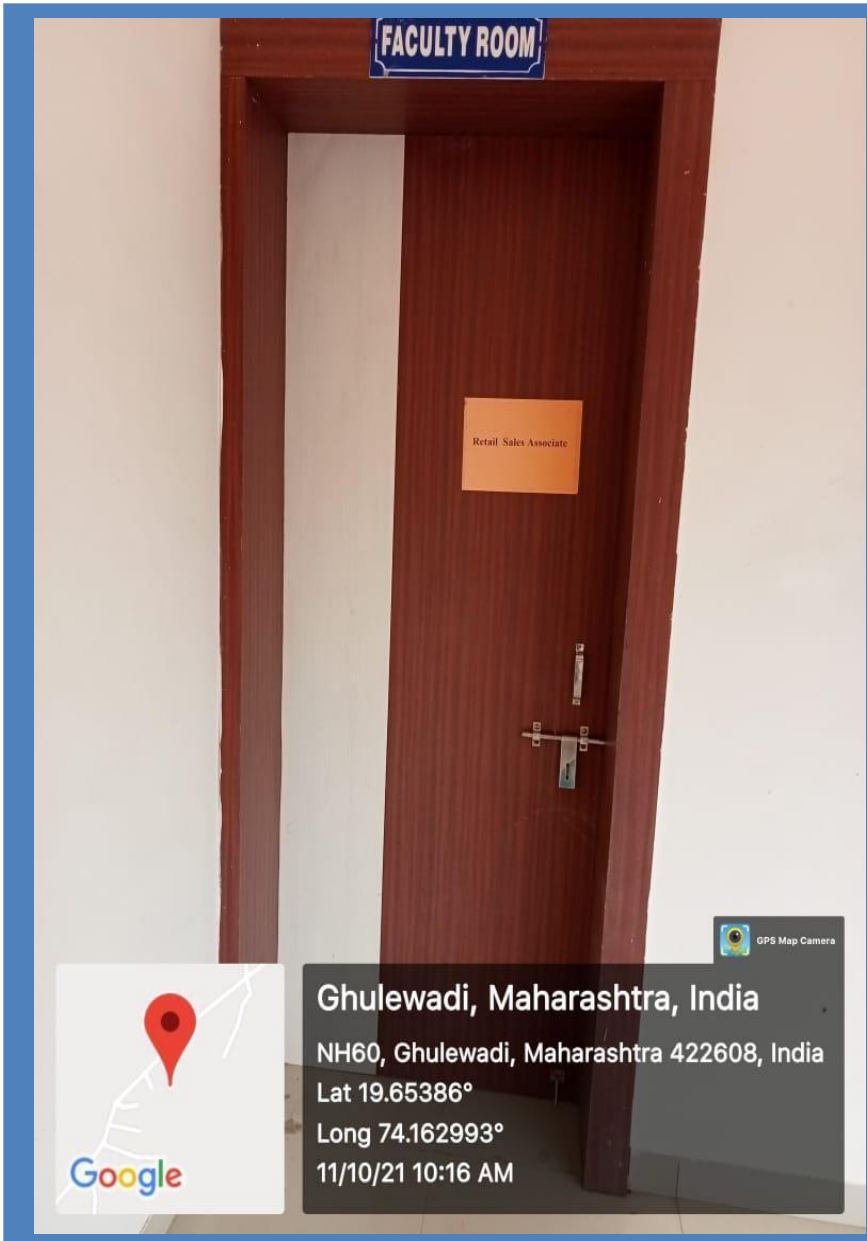
Ghulewadi, Maharashtra, India
NH60, Ghulewadi, Maharashtra 422608, India
Lat 19.653901°
Long 74.162995°
11/10/21 10:28 AM

SICK ROOM



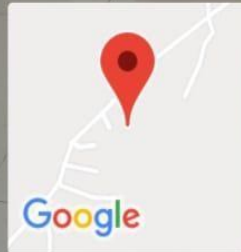
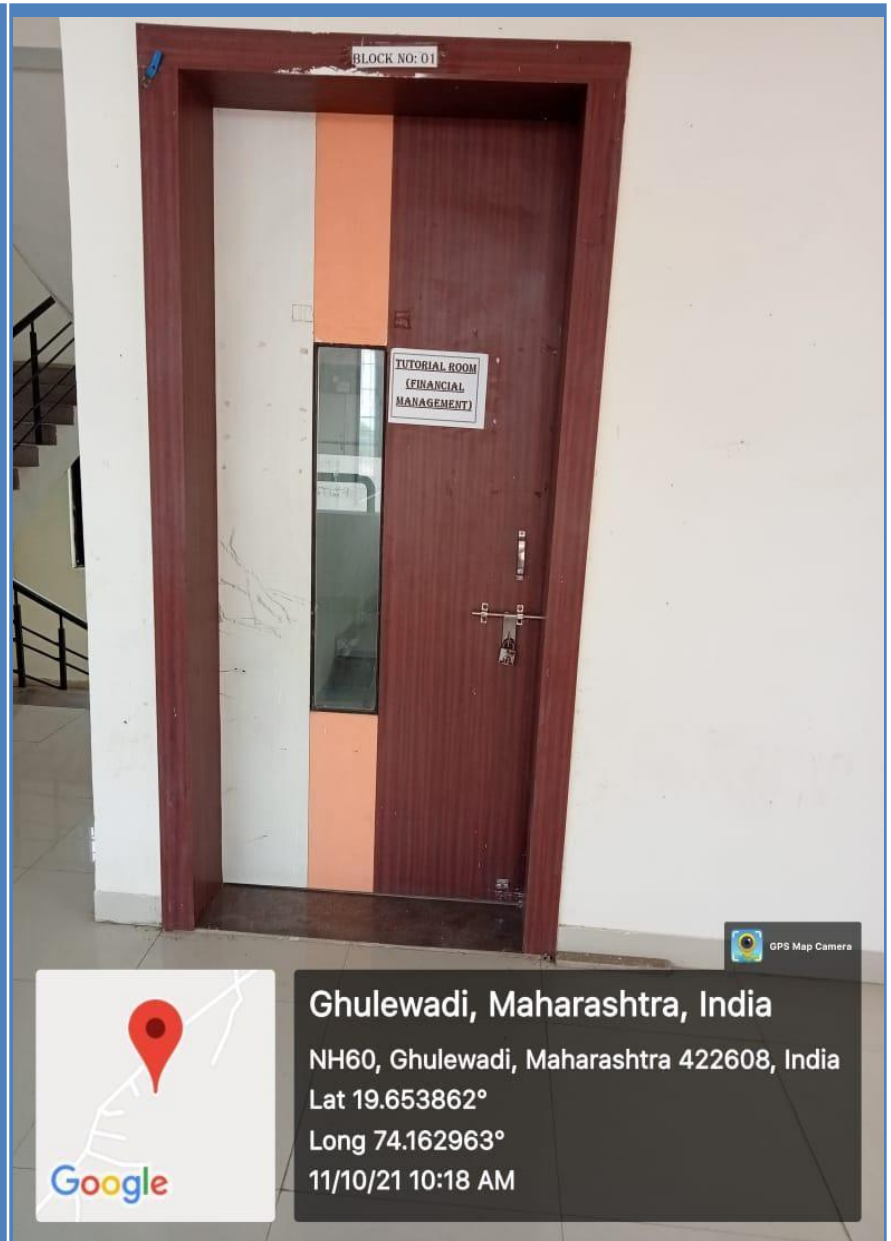
Ghulewadi, Maharashtra, India
NH60, Ghulewadi, Maharashtra 422608, India
Lat 19.653824°
Long 74.162998°
11/10/21 10:19 AM

TUTORIAL ROOM



Ghulewadi, Maharashtra, India
NH60, Ghulewadi, Maharashtra 422608, India
Lat 19.65386°
Long 74.162993°
11/10/21 10:16 AM

FACULTY ROOM



Ghulewadi, Maharashtra, India
NH60, Ghulewadi, Maharashtra 422608, India
Lat 19.653862°
Long 74.162963°
11/10/21 10:18 AM


CLASSROOM -IV(MBA-II,DIV.-B)



CAFETERIA AREA



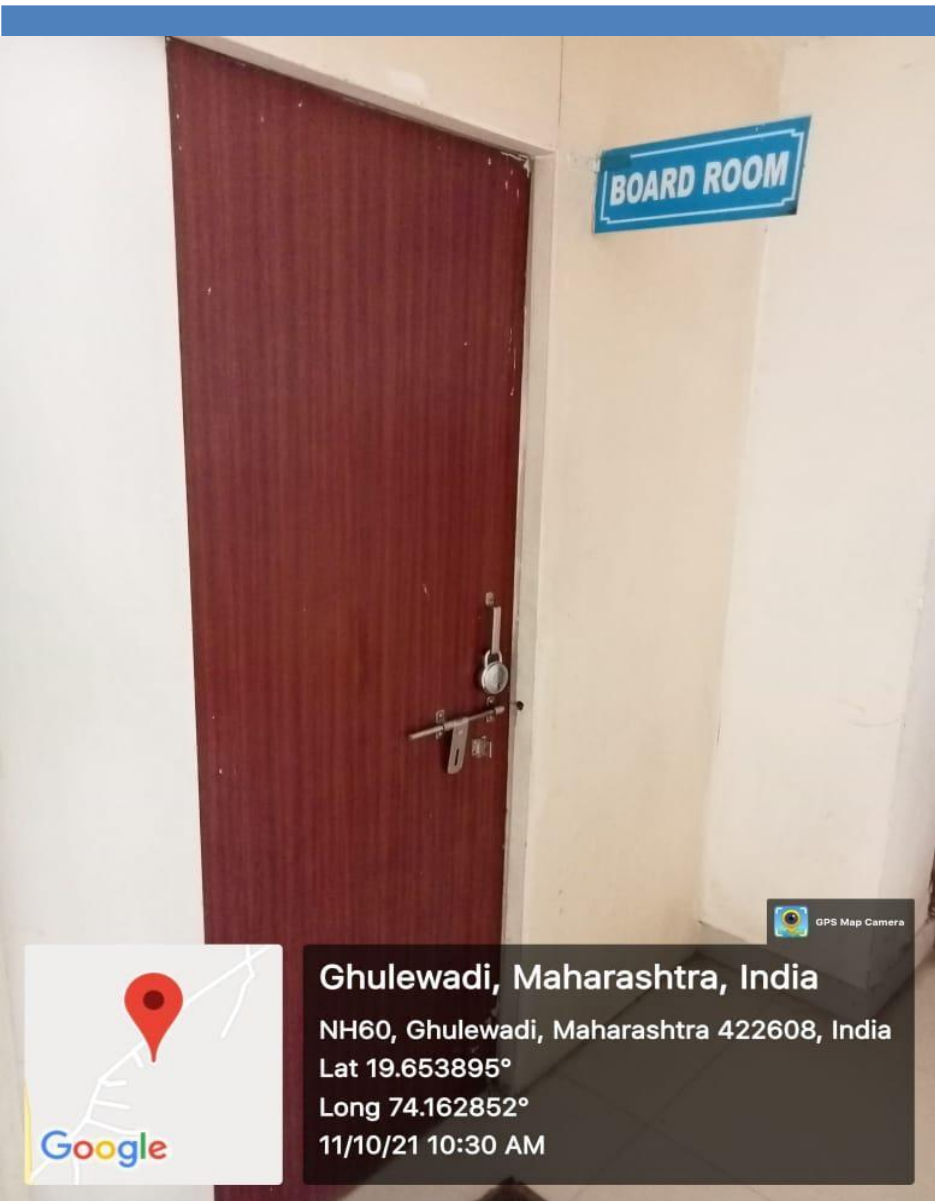
GENERATOR ROOM



DIRECTOR'S CABIN




PRKIANG




Ghulewadi, Maharashtra, India
NH60, Ghulewadi, Maharashtra 422608, India
Lat 19.653895°
Long 74.162852°
11/10/21 10:30 AM

BOARD ROOM




Ghulewadi, Maharashtra, India
NH60, Ghulewadi, Maharashtra 422608, India
Lat 19.65393°
Long 74.162846°
11/10/21 10:32 AM

ADMIN OFFICE



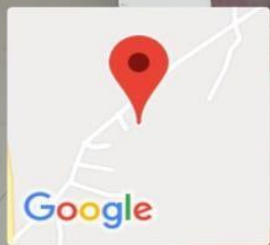
ACCOUNT SECTION



SEMINAR HALL



Ghulewadi, Maharashtra, India
NH60, Ghulewadi, Maharashtra 422608, India
Lat 19.653917°
Long 74.162846°
11/10/21 10:26 AM

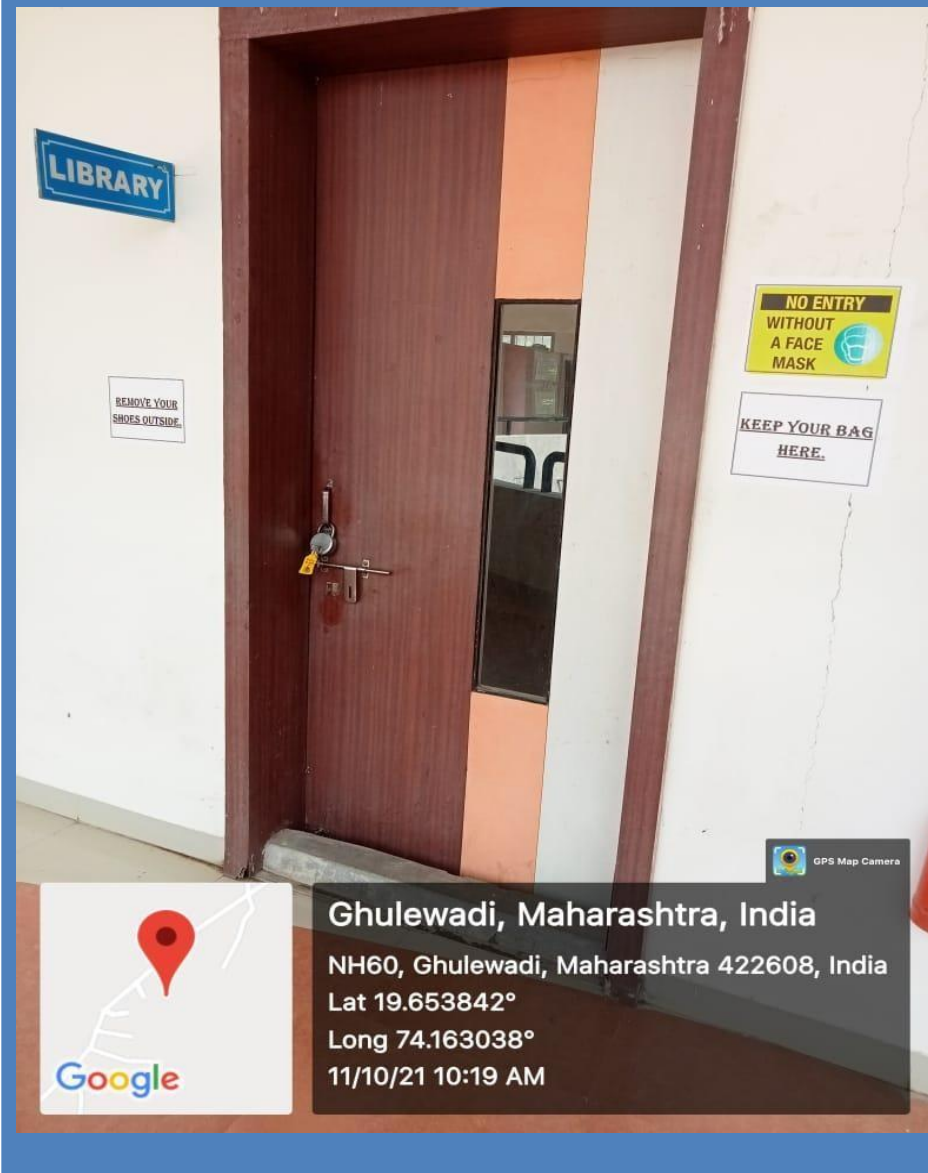


Ghulewadi, Maharashtra, India
NH60, Ghulewadi, Maharashtra 422608, India
Lat 19.653906°
Long 74.162834°
11/10/21 10:26 AM



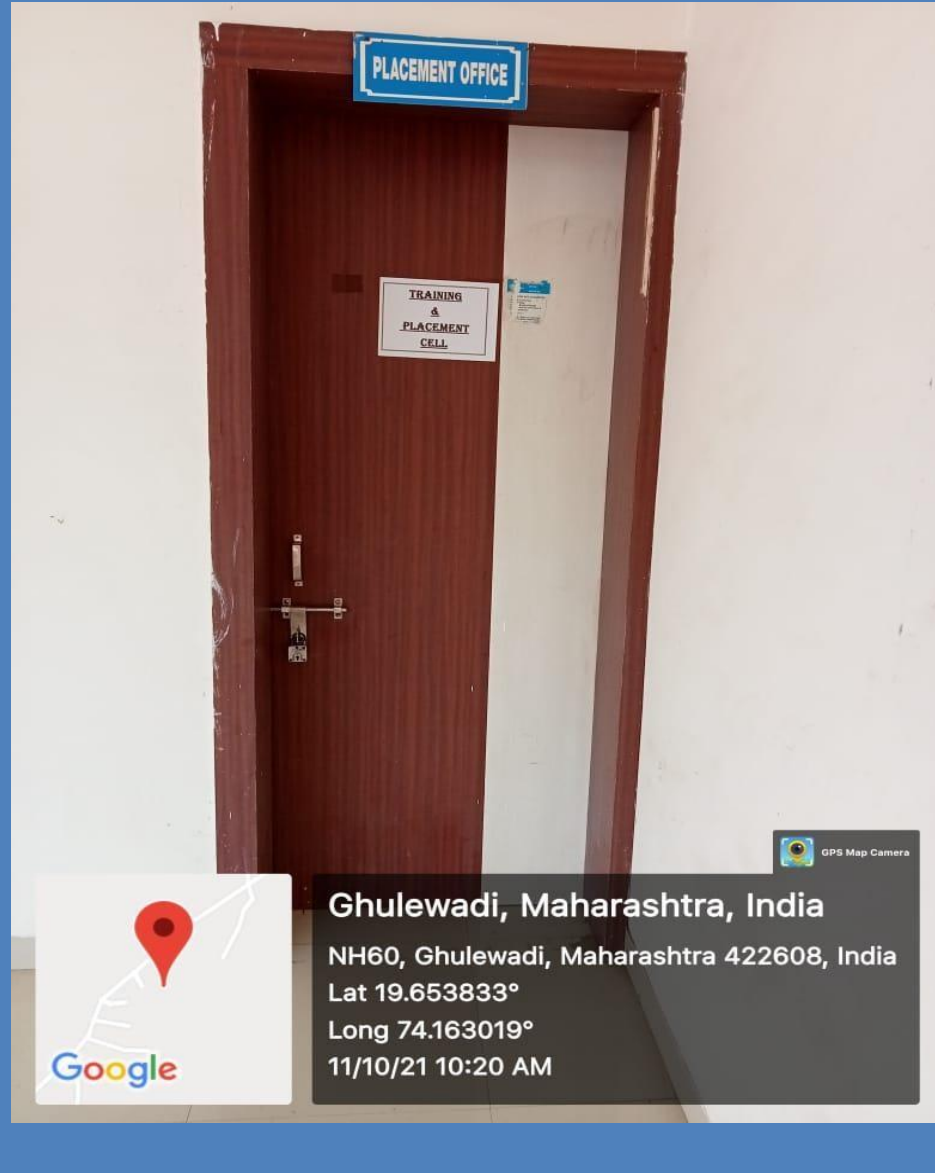
EXAMINATION CONTROL ROOM

GENTS TOILETS



Ghulewadi, Maharashtra, India
NH60, Ghulewadi, Maharashtra 422608, India
Lat 19.653842°
Long 74.163038°
11/10/21 10:19 AM

LIBRARY



Ghulewadi, Maharashtra, India
NH60, Ghulewadi, Maharashtra 422608, India
Lat 19.653833°
Long 74.163019°
11/10/21 10:20 AM

TRAINING & PLACEMENT CELL